
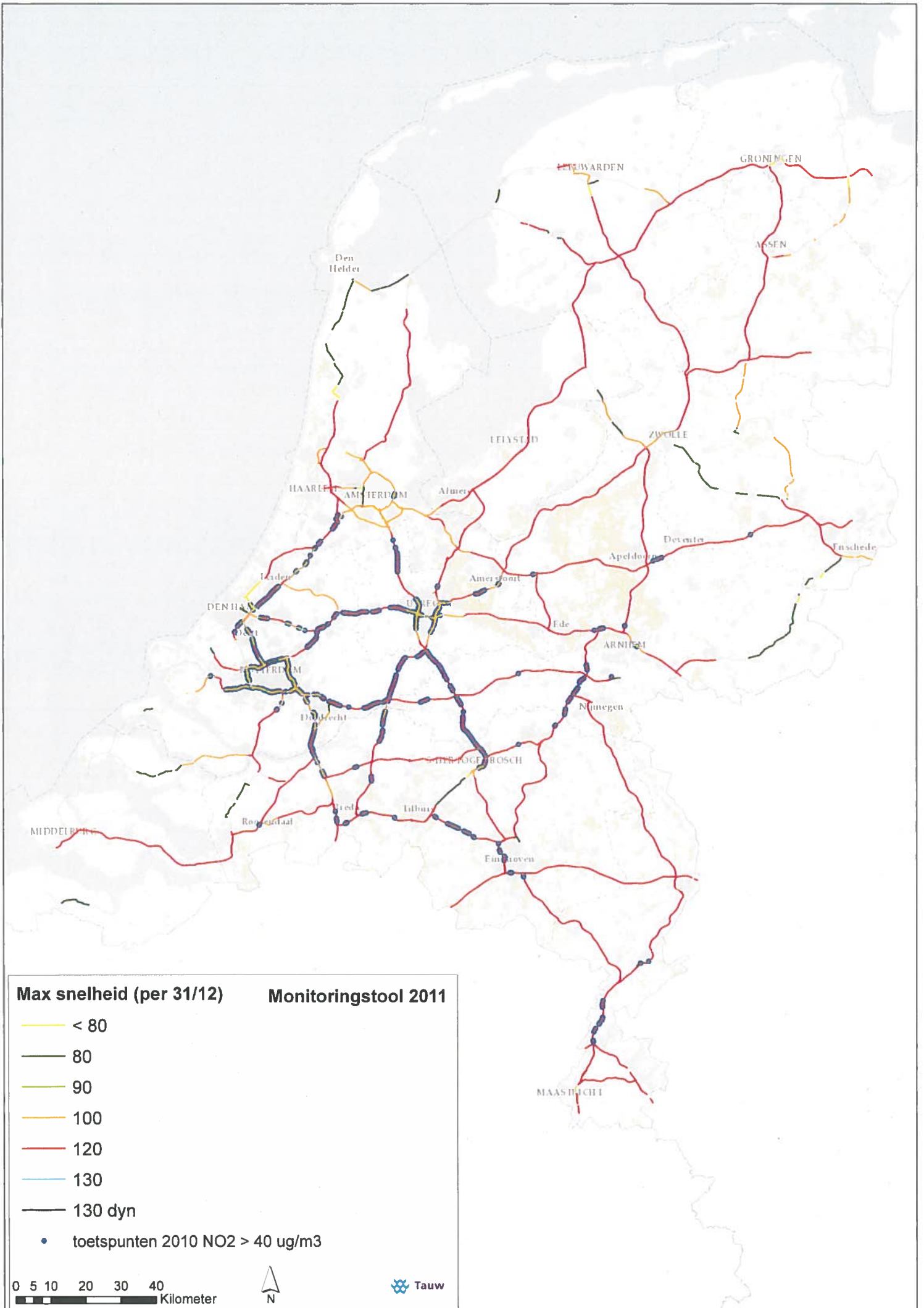


**Max snelheid (per 31/12)      Monitoringstool 2012**

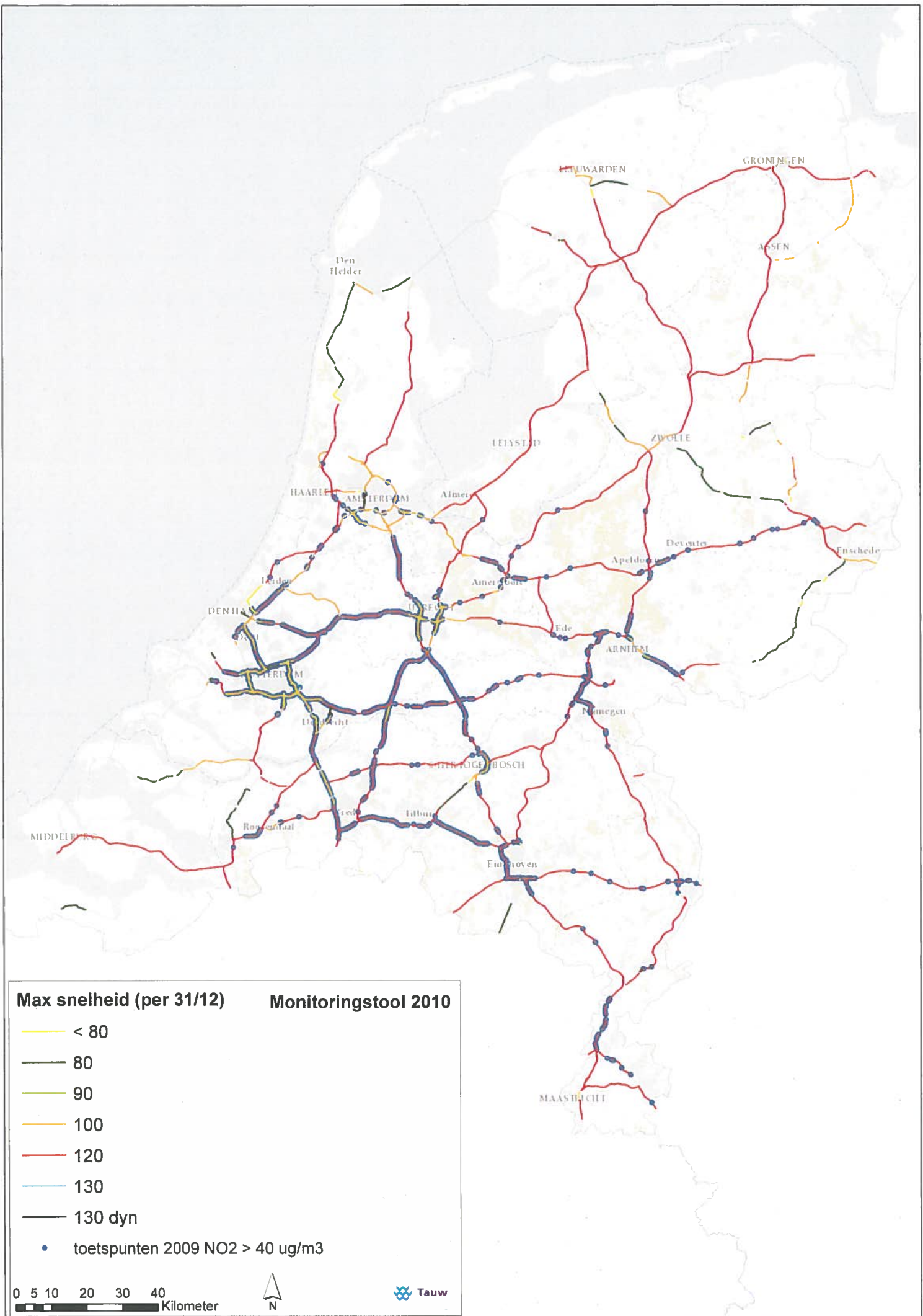
- < 80
- 80
- 90
- 100
- 120
- 130
- 130 dyn

- toetspunten 2011 NO2 > 40 ug/m3







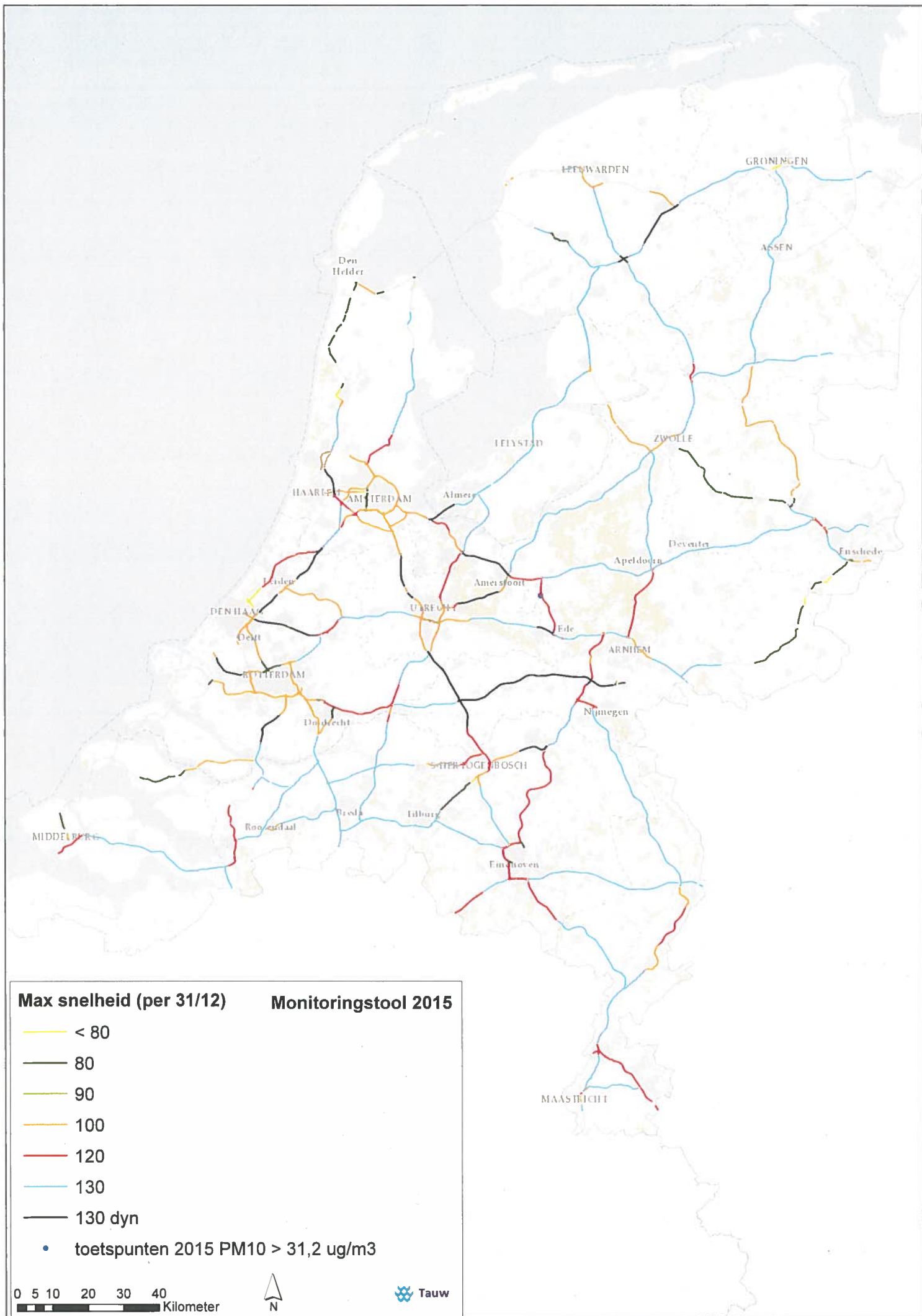


**Max snelheid (per 31/12)      Monitoringstool 2010**

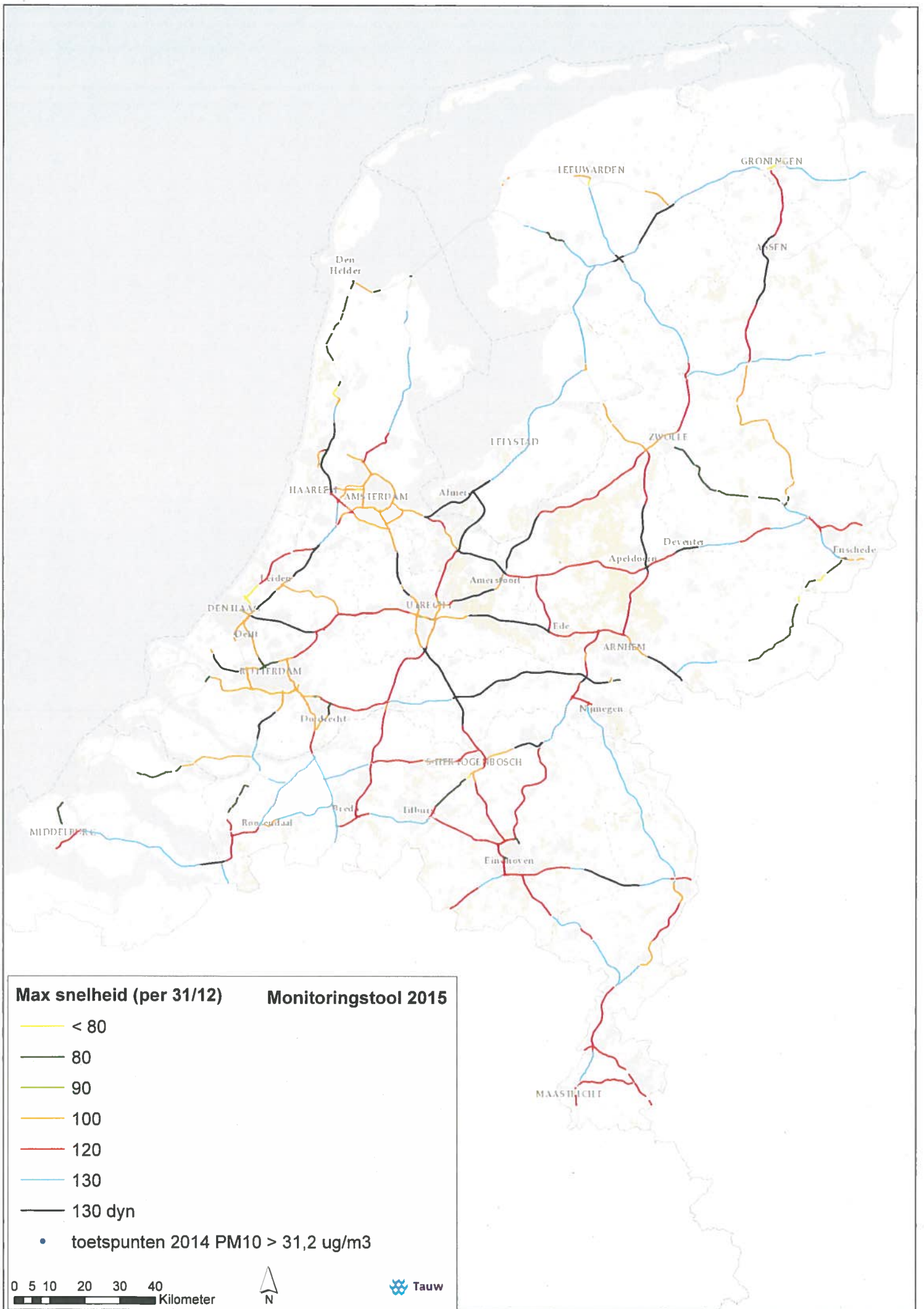
- < 80
- 80
- 90
- 100
- 120
- 130
- 130 dyn
- toetspunten 2009 NO2 > 40 µg/m3

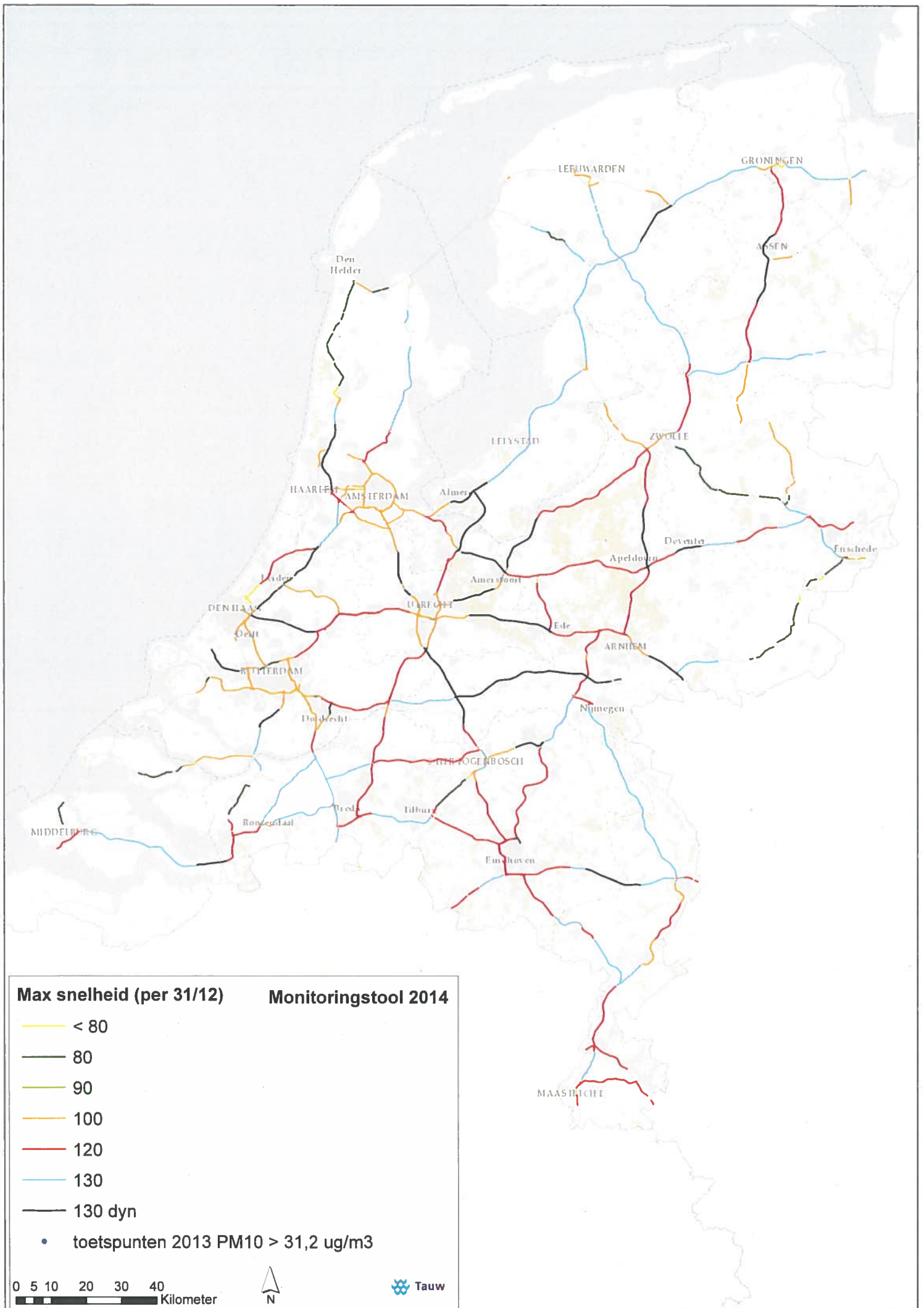
0 5 10 20 30 40  
Kilometer











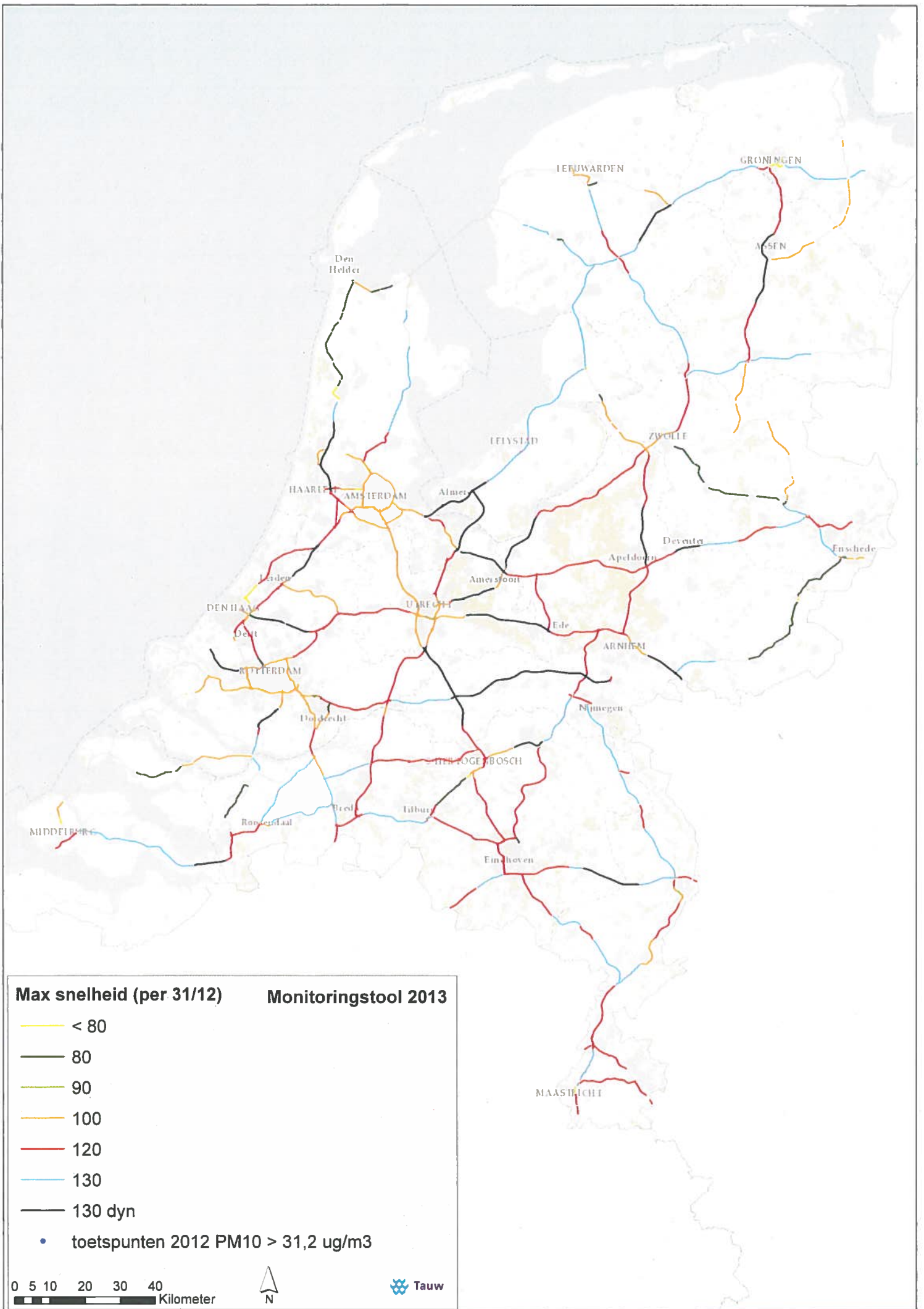
**Max snelheid (per 31/12)**      **Monitoringstool 2014**

- < 80
- 80
- 90
- 100
- 120
- 130
- 130 dyn
- toetspunten 2013 PM10 > 31,2 µg/m3

0 5 10 20 30 40  
Kilometer

N

Tauw



**Max snelheid (per 31/12)      Monitoringstool 2013**

- < 80
- 80
- 90
- 100
- 120
- 130
- 130 dyn
- toetspunten 2012 PM10 > 31,2 ug/m3

0 5 10 20 30 40  
Kilometer





